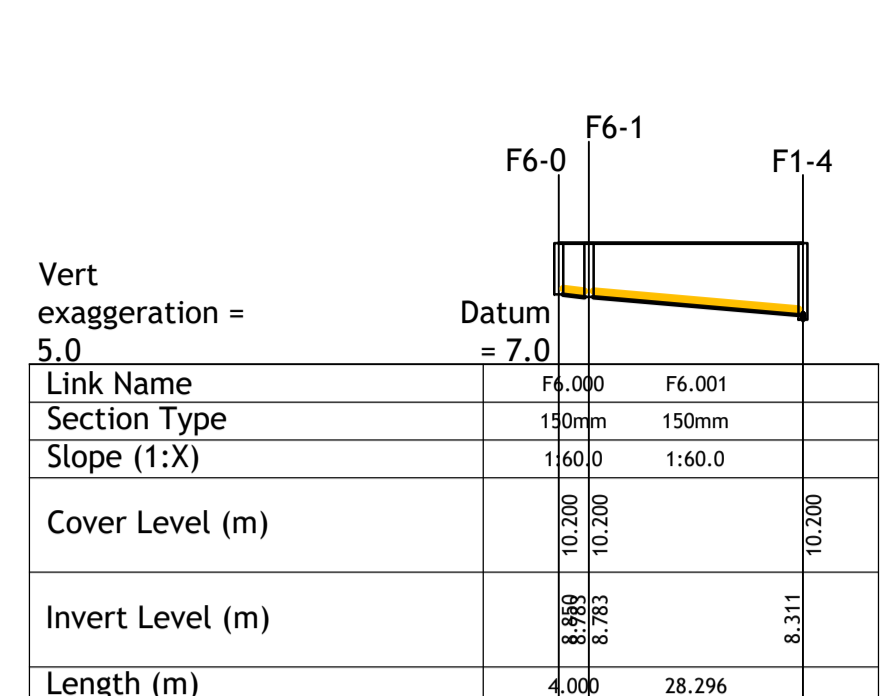
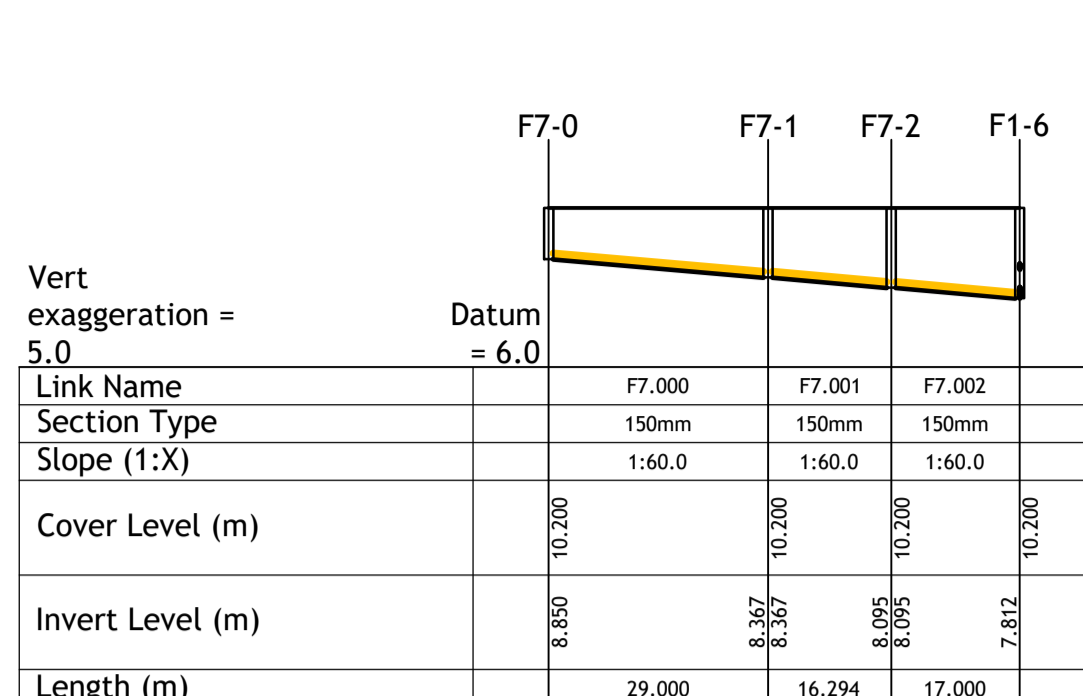


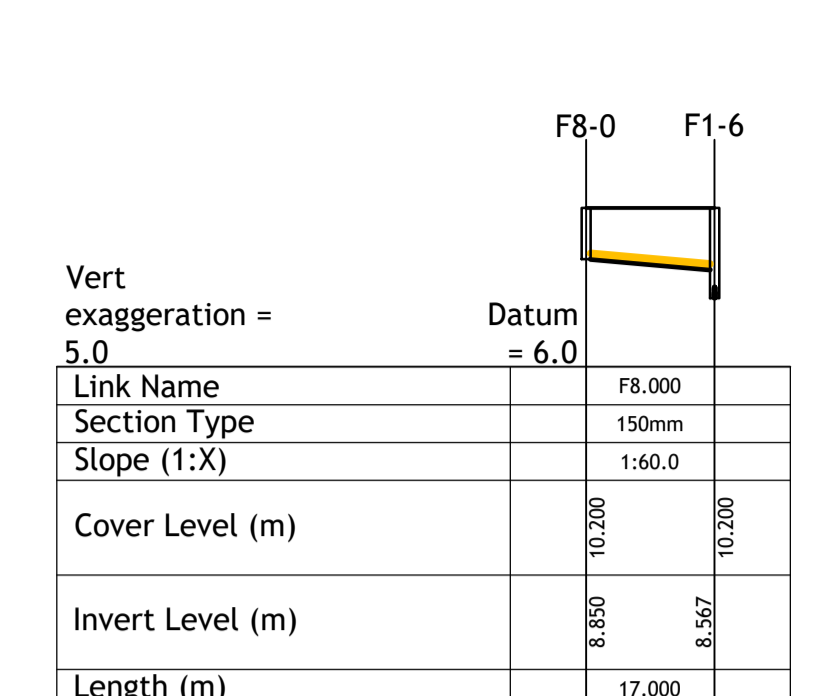
PIPERUN 1 - FOUL - F1-0 TO F1-18 - LONGITUDINAL SECTION
SCALE HORIZONTAL 1:1000 VERTICAL 1:200



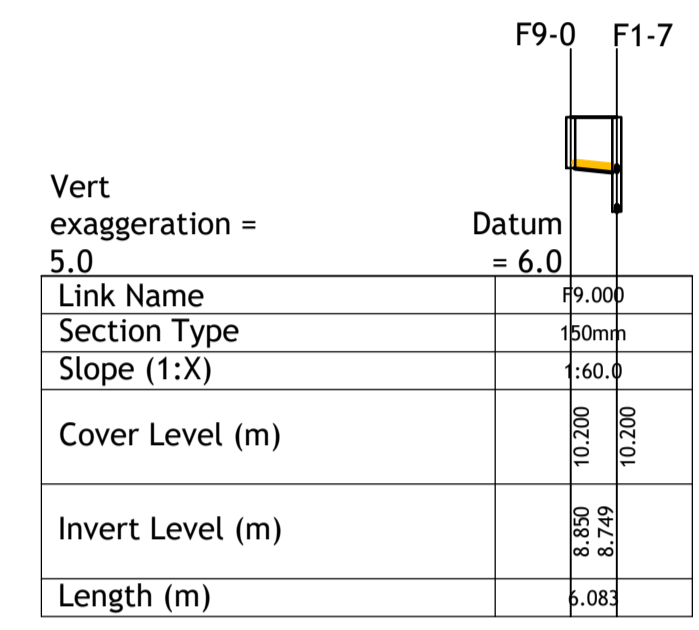
PIPERUN 2 - FOUL - F6-0 TO F1-4 - LONGITUDINAL SECTION
SCALE HORIZONTAL 1:1000 VERTICAL 1:200



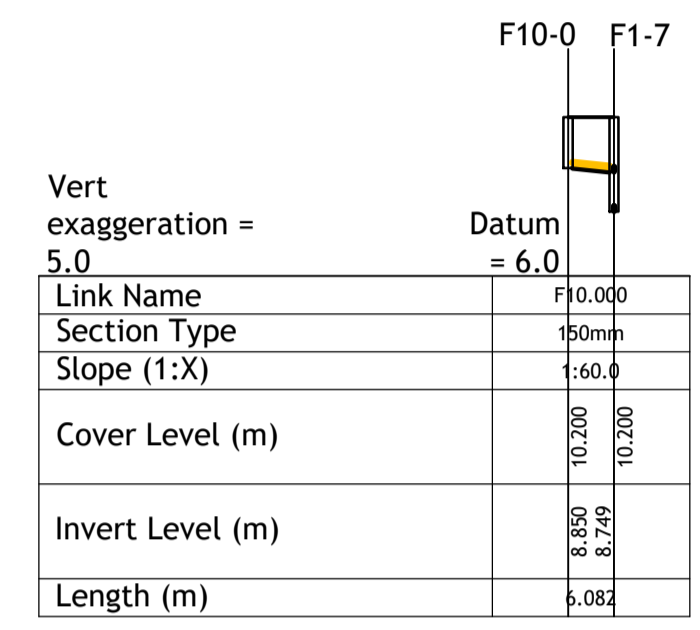
PIPERUN 3 - FOUL - F7-0 TO F1-6 - LONGITUDINAL SECTION
SCALE HORIZONTAL 1:1000 VERTICAL 1:200



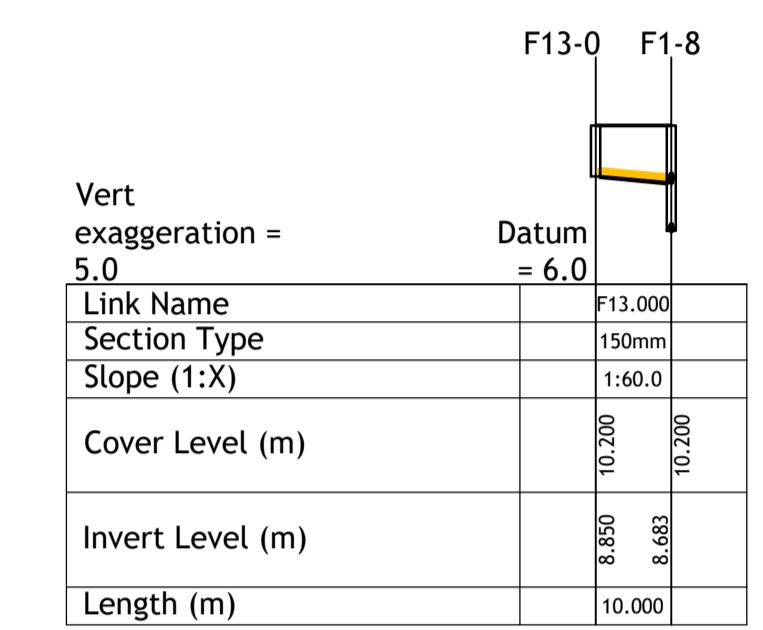
PIPERUN 4 - FOUL - F8-0 TO F1-6 - LONGITUDINAL SECTION
SCALE HORIZONTAL 1:1000 VERTICAL 1:200



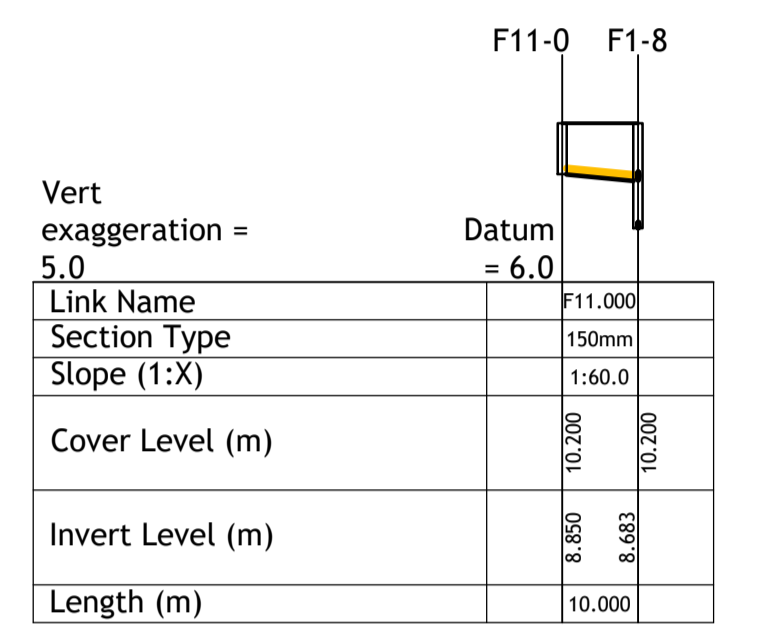
PIPERUN 5 - FOUL - F9-0 TO F1-7 - LONGITUDINAL SECTION
SCALE HORIZONTAL 1:1000 VERTICAL 1:200



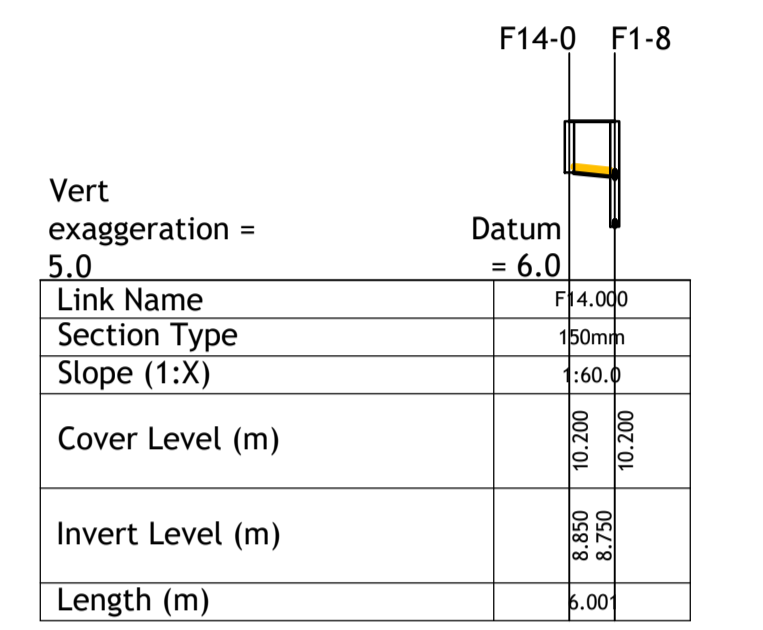
PIPERUN 6 - FOUL - F10-0 TO F1-7 - LONGITUDINAL SECTION
SCALE HORIZONTAL 1:1000 VERTICAL 1:200



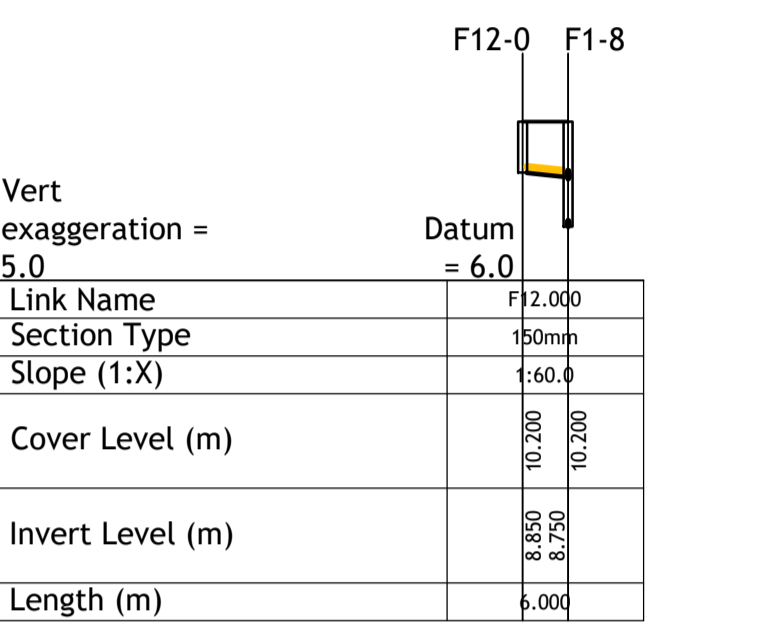
PIPERUN 7 - FOUL - F13-0 TO F1-8 - LONGITUDINAL SECTION
SCALE HORIZONTAL 1:1000 VERTICAL 1:200



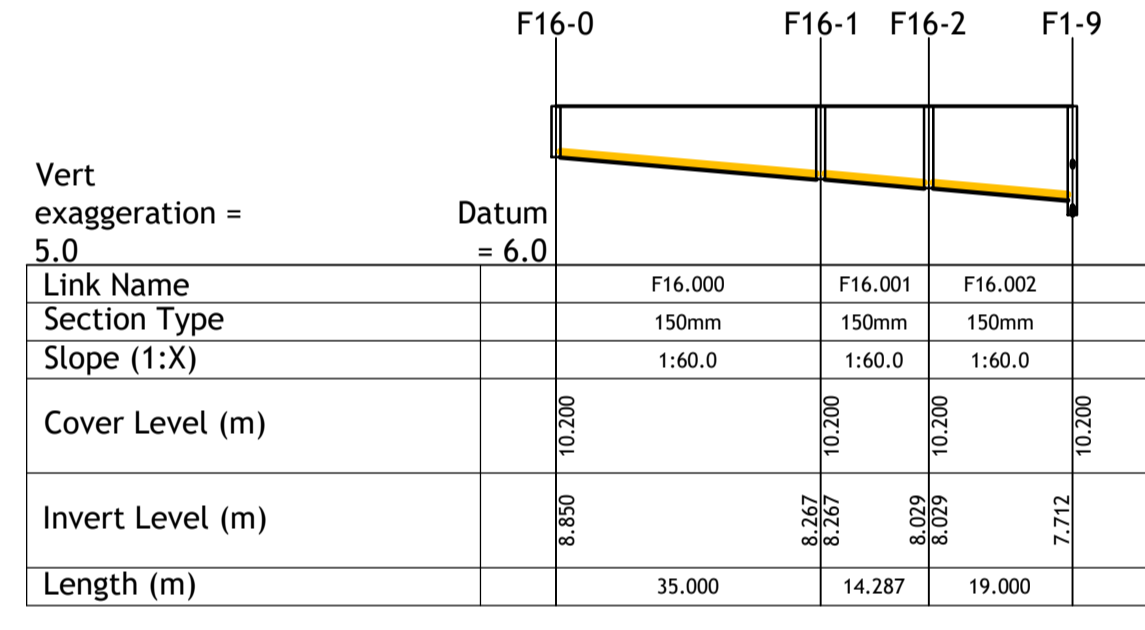
PIPERUN 8 - FOUL - F11-0 TO F1-8 - LONGITUDINAL SECTION
SCALE HORIZONTAL 1:1000 VERTICAL 1:200



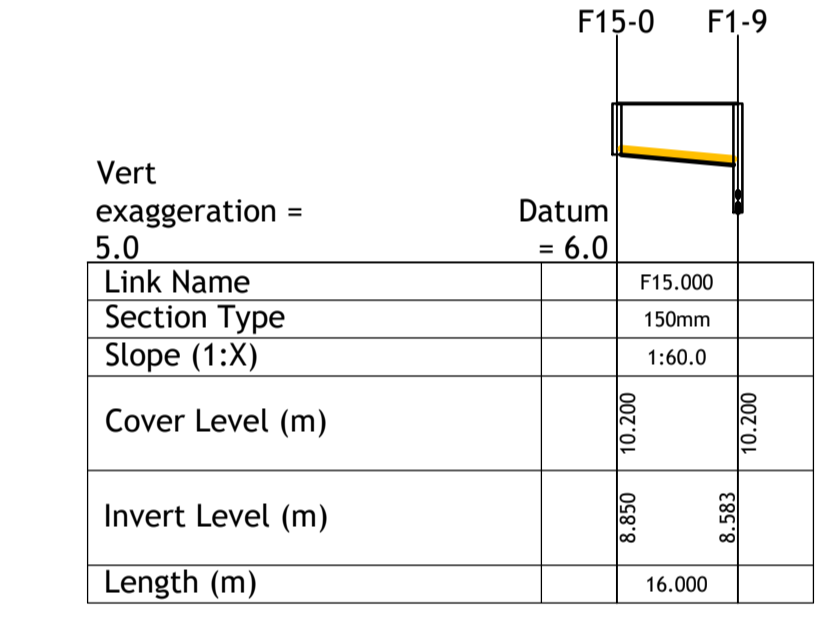
PIPERUN 9 - FOUL - F14-0 TO F1-8 - LONGITUDINAL SECTION
SCALE HORIZONTAL 1:1000 VERTICAL 1:200




PIPERUN 10 - FOUL - F12-0 TO F1-8 - LONGITUDINAL SECTION
SCALE HORIZONTAL 1:1000 VERTICAL 1:200




PIPERUN 11 - FOUL - F16-0 TO F1-9 - LONGITUDINAL SECTION
SCALE HORIZONTAL 1:1000 VERTICAL 1:200



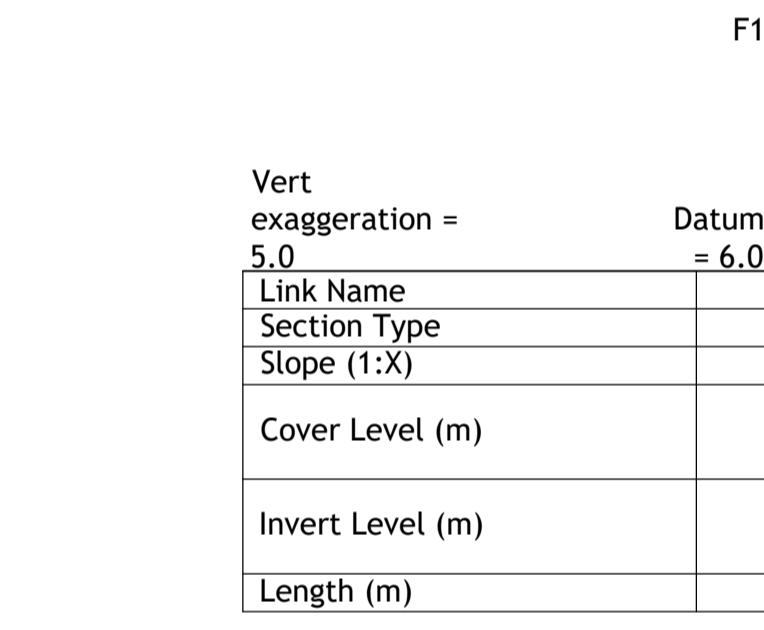
PIPERUN 12 - FOUL - F15-0 TO F1-9 - LONGITUDINAL SECTION
SCALE HORIZONTAL 1:1000 VERTICAL 1:200



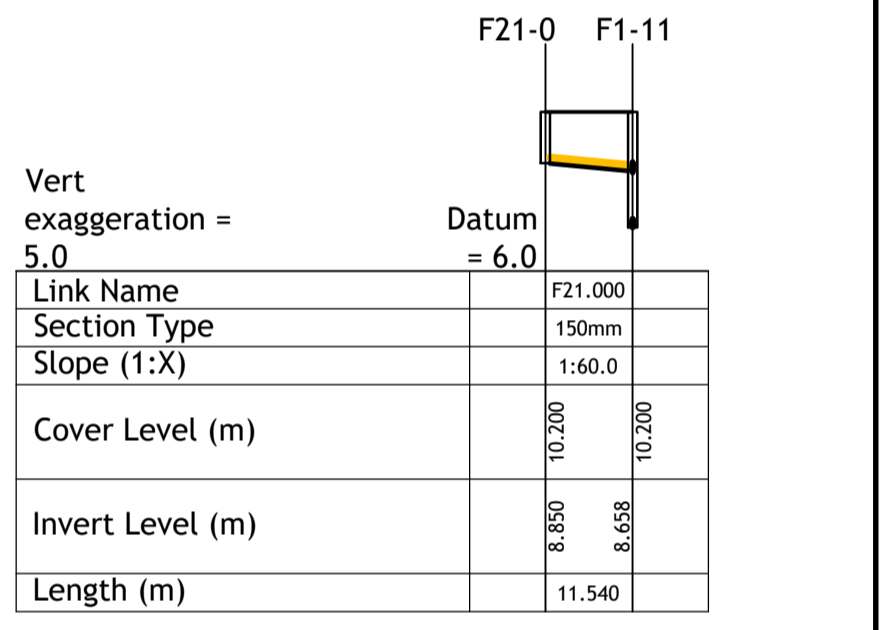
PIPERUN 13 - FOUL - F18-0 TO F1-10 - LONGITUDINAL SECTION
SCALE HORIZONTAL 1:1000 VERTICAL 1:200



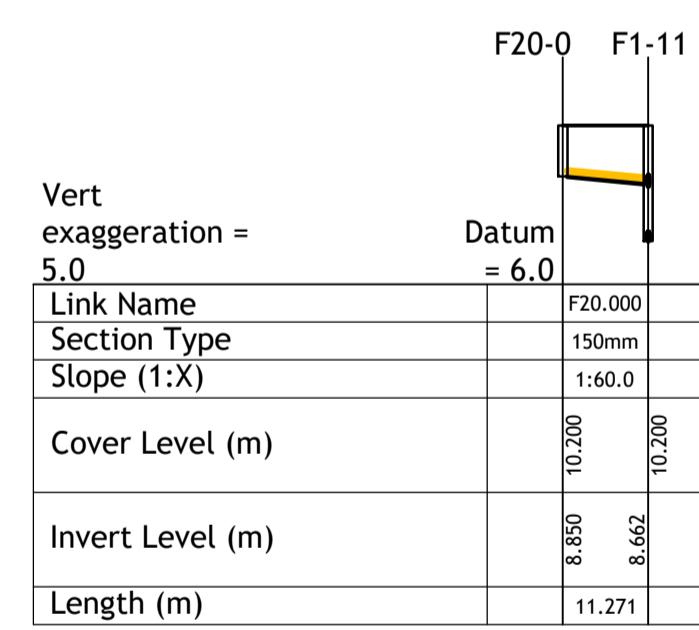
PIPERUN 14 - FOUL - F17-0 TO F1-10 - LONGITUDINAL SECTION
SCALE HORIZONTAL 1:1000 VERTICAL 1:200



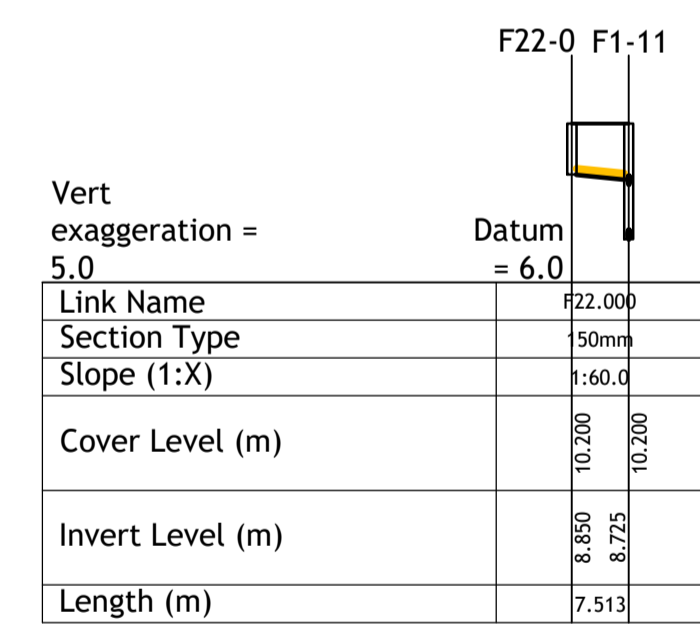
PIPERUN 15 - FOUL - F19-0 TO F1-11 - LONGITUDINAL SECTION
SCALE HORIZONTAL 1:1000 VERTICAL 1:200



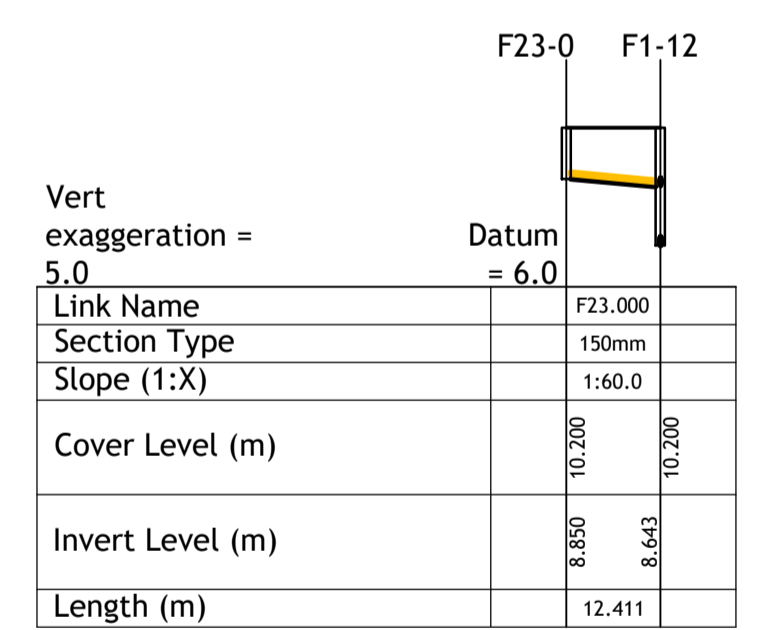
PIPERUN 16 - FOUL - F21-0 TO F1-11 - LONGITUDINAL SECTION
SCALE HORIZONTAL 1:1000 VERTICAL 1:200



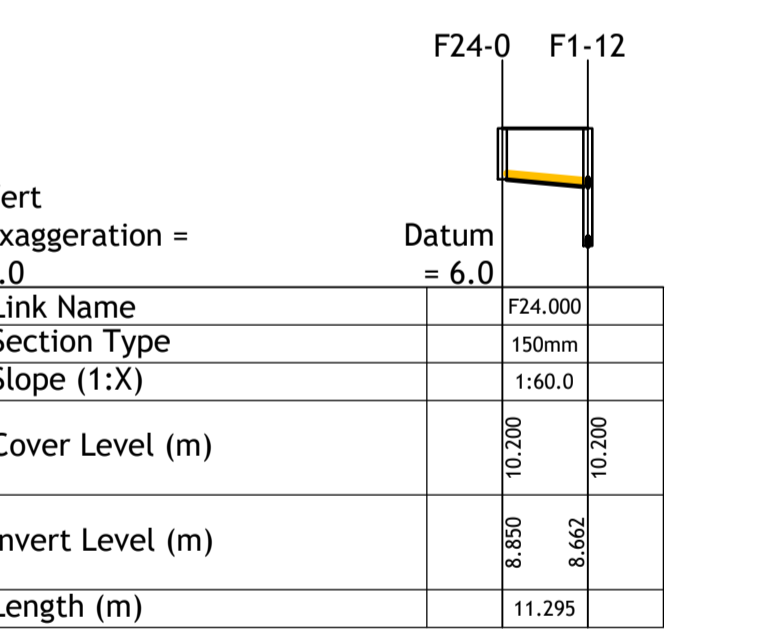
PIPERUN 17 - FOUL - F20-0 TO F1-11 - LONGITUDINAL SECTION
SCALE HORIZONTAL 1:1000 VERTICAL 1:200



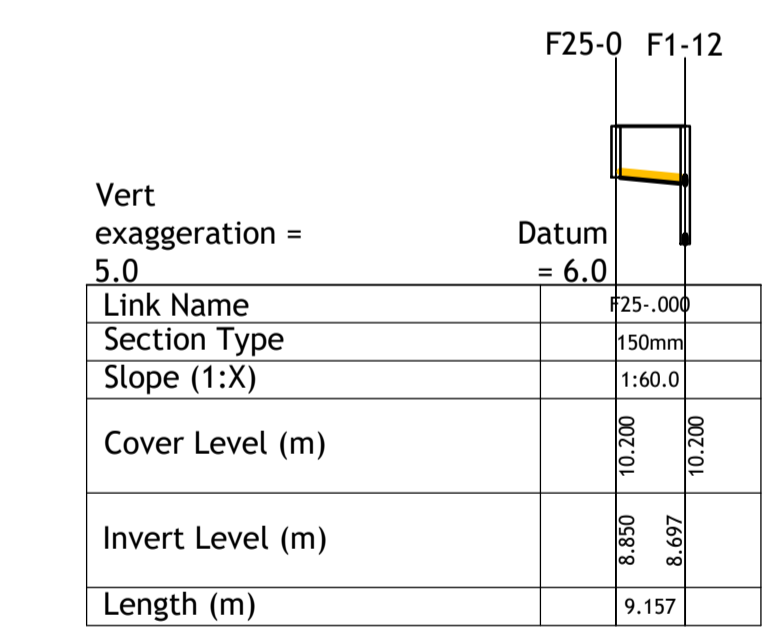
PIPERUN 18 - FOUL - F22-0 TO F1-11 - LONGITUDINAL SECTION
SCALE HORIZONTAL 1:1000 VERTICAL 1:200



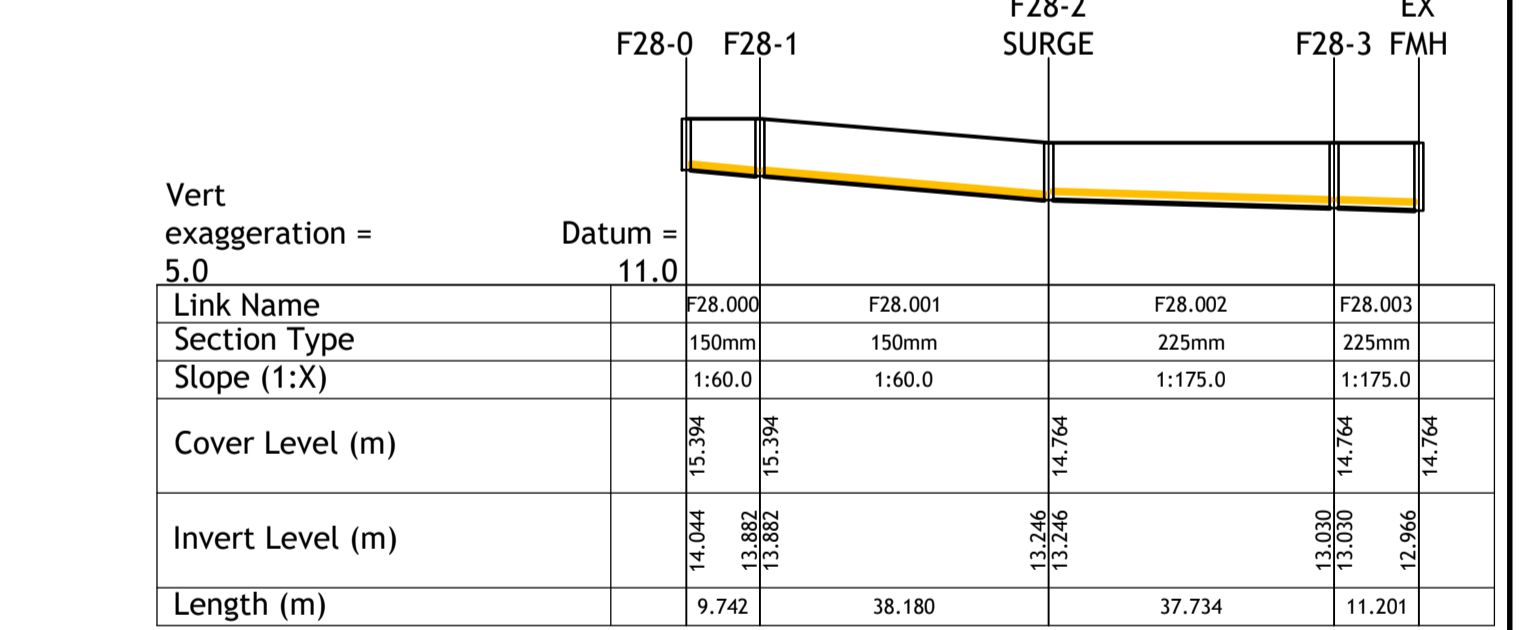
PIPERUN 19 - FOUL - F23-0 TO F1-12 - LONGITUDINAL SECTION
SCALE HORIZONTAL 1:1000 VERTICAL 1:200



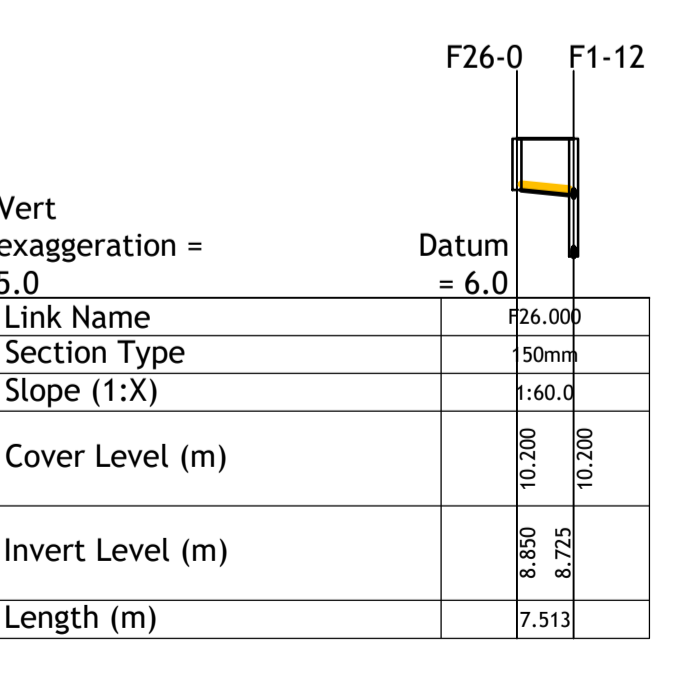
PIPERUN 20 - FOUL - F24-0 TO F1-12 - LONGITUDINAL SECTION
SCALE HORIZONTAL 1:1000 VERTICAL 1:200



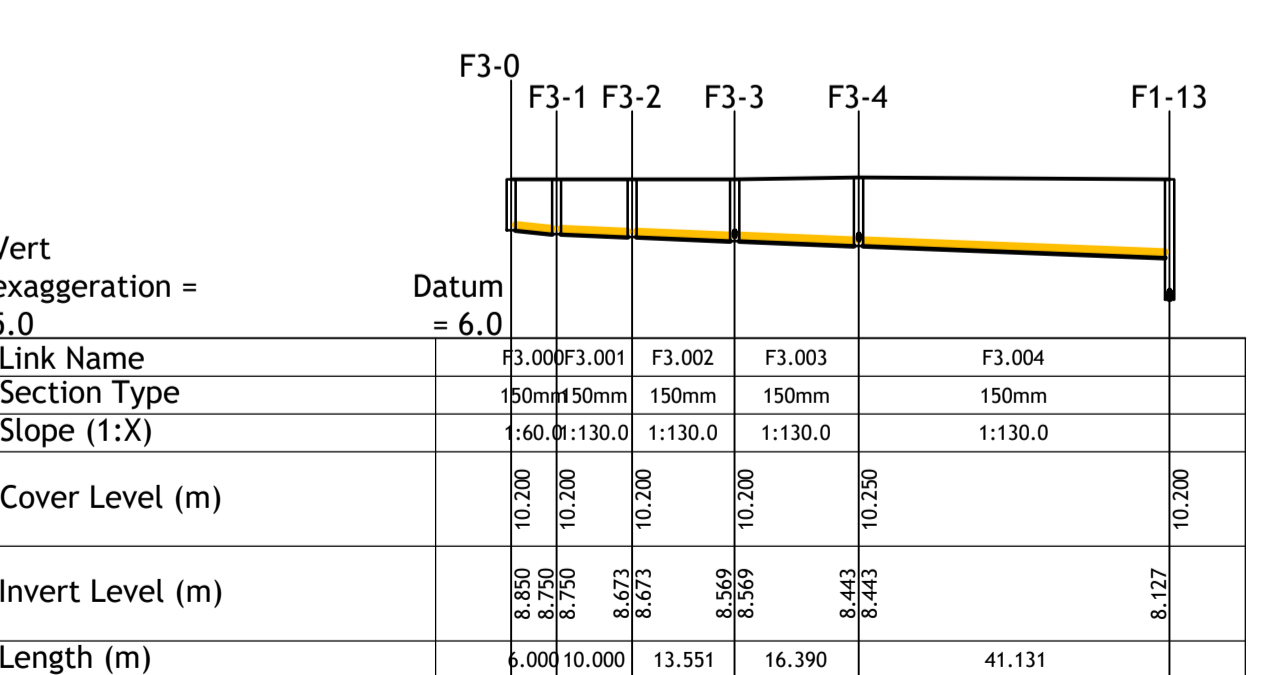
PIPERUN 21 - FOUL - F25-0 TO F1-12 - LONGITUDINAL SECTION
SCALE HORIZONTAL 1:1000 VERTICAL 1:200



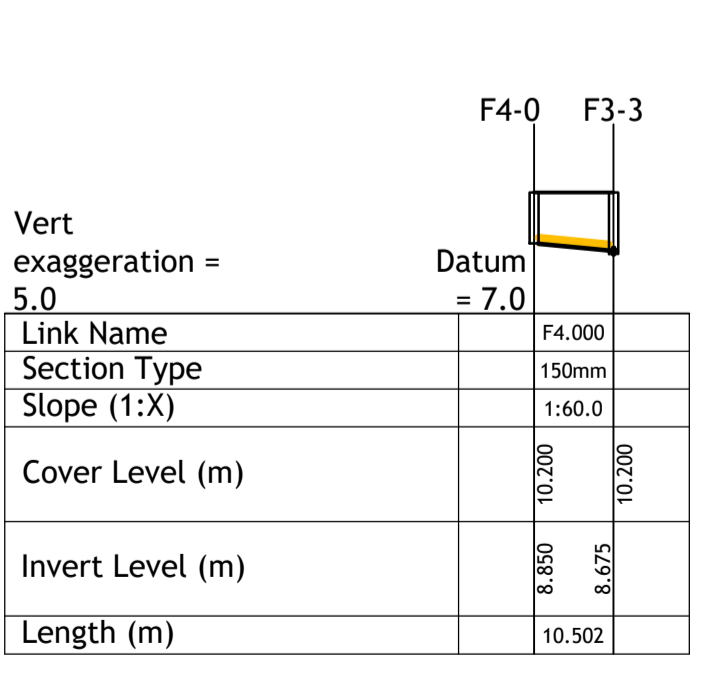
PIPERUN 27 - FOUL - F28-0 TO EX MH - LONGITUDINAL SECTION
SCALE HORIZONTAL 1:1000 VERTICAL 1:200



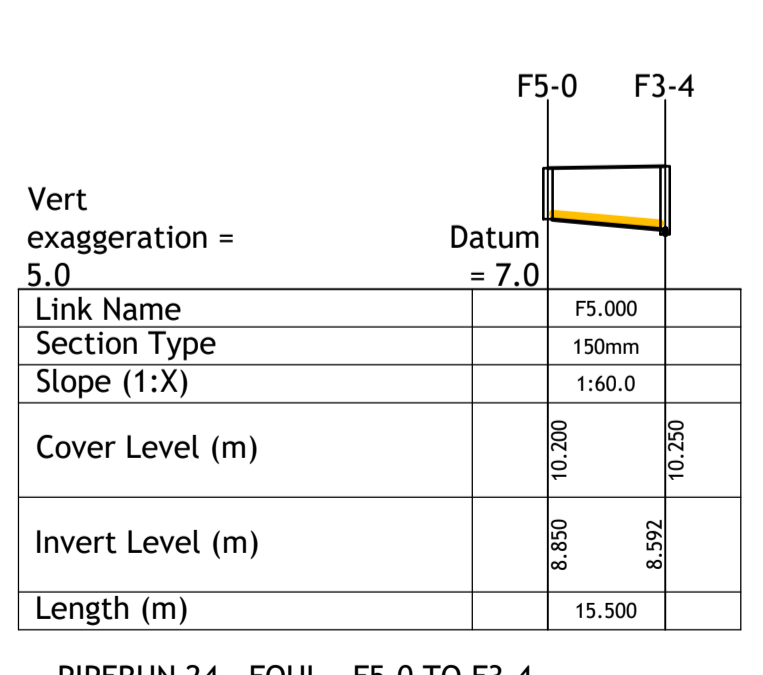
PIPERUN 22 - FOUL - F26-0 TO F1-12 - LONGITUDINAL SECTION
SCALE HORIZONTAL 1:1000 VERTICAL 1:200



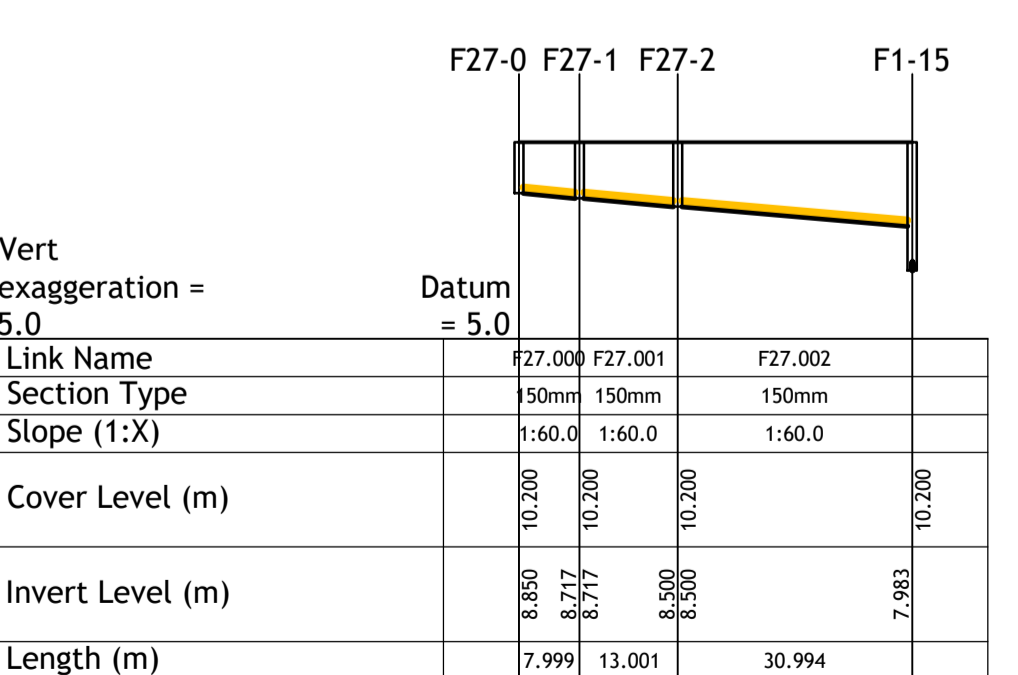
PIPERUN 23 - FOUL - F3-0 TO F1-13 - LONGITUDINAL SECTION
SCALE HORIZONTAL 1:1000 VERTICAL 1:200



PIPERUN 24 - FOUL - F4-0 TO F3-3 - LONGITUDINAL SECTION
SCALE HORIZONTAL 1:1000 VERTICAL 1:200



PIPERUN 24 - FOUL - F5-0 TO F3-4 - LONGITUDINAL SECTION
SCALE HORIZONTAL 1:1000 VERTICAL 1:200



PIPERUN 25 - FOUL - F27-0 TO F1-15 - LONGITUDINAL SECTION
SCALE HORIZONTAL 1:1000 VERTICAL 1:200

